

Reproduced from the Ordnance Survey Map with permission of the controller of Her Majesty's Stationery Office. Crown Copyright. Licence No: 0100040892. Unauthorised reproduction infringes Crown Copyright and may lead to prosecution or civil proceedings.

Notes:

1. Do not scale from this drawing.
2. All dimensions are in millimetres (mm) u.n.o.
3. All levels are in metres (m) u.n.o.
4. To be read in conjunction with fabrication drawings.

These notes are based on the use of experienced and competent contractors carrying out the work using an approved safe method of working

Key to Health and Safety Symbols

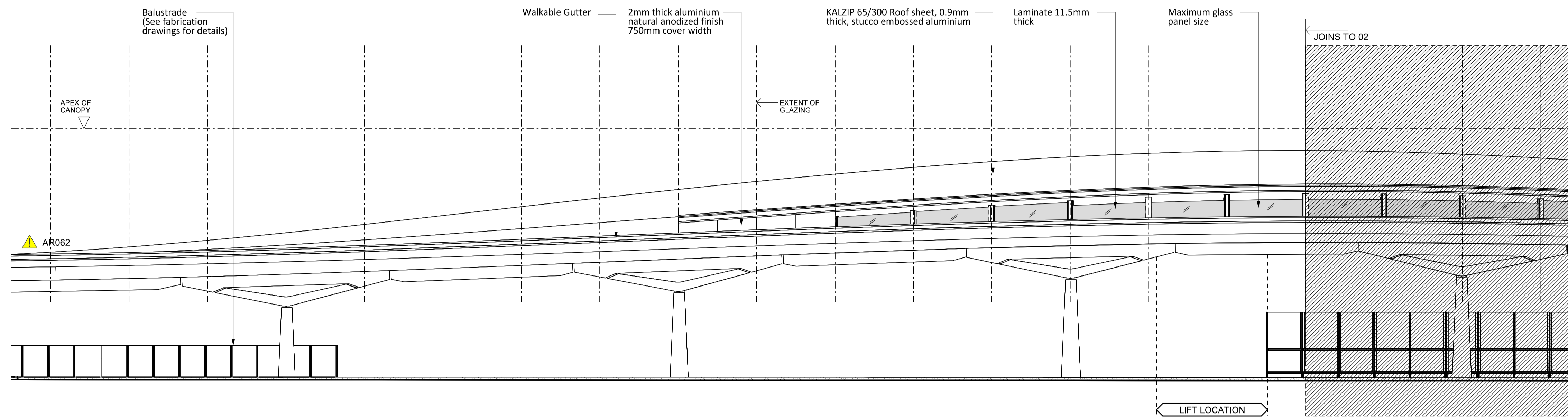
- Indicates a residual risk requiring a compulsory action
- Indicates a residual risk for information
- Indicates a residual risk requiring a prohibitive action
- Indicates a residual risk as a warning

Safety, Health and Environmental Information

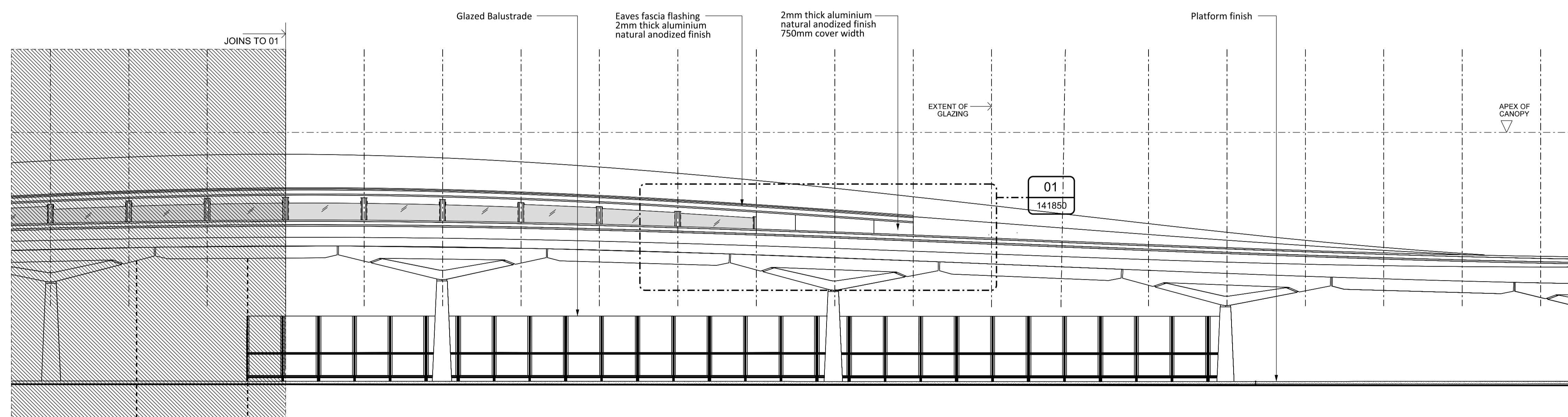
Notes below are additional to hazards/risks normally associated with this type of work. Numbers correspond to Risk Register references - see General Notes drawing for details.

Operations, Maintenance :
 AR062 Risk of working on or near the line

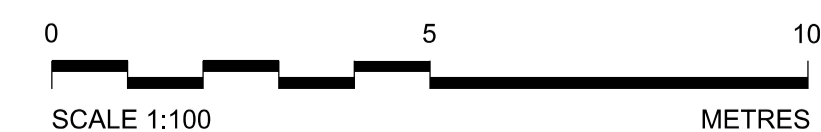
Dismantling / Demolition (Future)
 TBC
 Refer to general notes and the Principal Contractor for more information about the risks associated with this work.



01 ELEVATION EYEBROW GLAZING - SOUTH FACING
 141813 Scale 1:100



02 EYEBROW GLAZING ELEVATION - SOUTH FACING
 041849 Scale 1:100



Rev.	Date	Description of Revisions	Drawn	Ck'd	App
Z01	01/12/18	AS BUILT ISSUE	KR	PR	BH

Status: **AS BUILT**

This drawing is the property of Network Rail. It shall not be reproduced in whole or in part, nor disclosed to a third party, without the written permission of the Programme Director, Thameslink Programme, James Forbes House, 27 Great Suffolk Street, London, SE1 0NS. Copyright 2018 Network Rail.

Contractor:

Client:

Thameslink Programme
 James Forbes House
 27 Great Suffolk Street
 London SE1 0NS
 Tel: 0207 023 3559

Project Title:
**THAMESLINK PROGRAMME
 N420 - LONDON BRIDGE & BDU CIVILS**

Drawing Title:
**INTERFACE SECTION
 EYEBROW CANOPY
 SOUTH FACING ELEVATION**

Drawn By	Name	Kiran KR	Sig.	KR	Date	01/12/2018
Checked By	Name	P.Restall	Sig.	PR	Date	01/12/2018
Approved By	Name	B.Howard	Sig.	BH	Date	01/12/2018
Scale	1:100 @ A1		Sheet	1	of	1
Map Grid	LSG	ELR	XTD	UCM	From	To
Network Rail Drawing Number	N420-COT-DRG-AR-141836				Rev	Z01