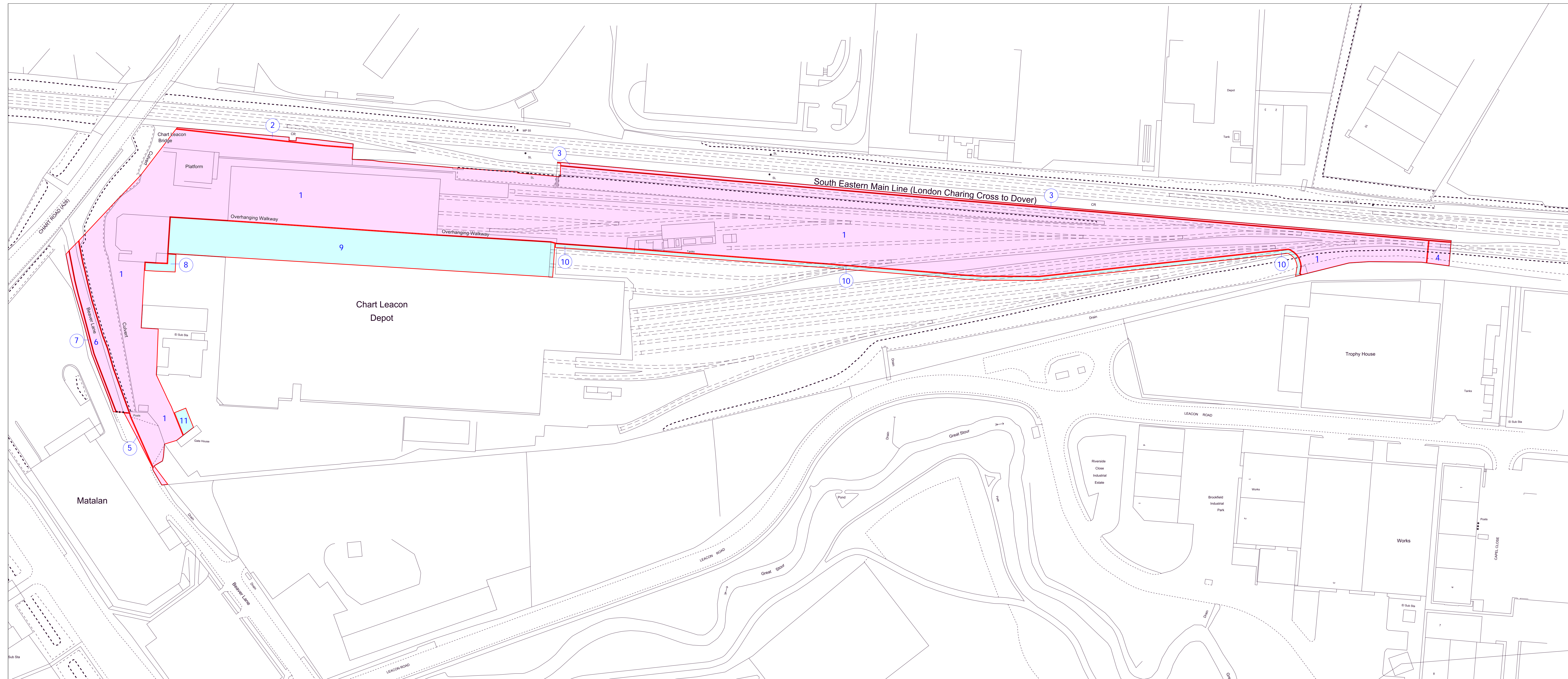
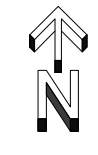


Transport and Works Act 1992

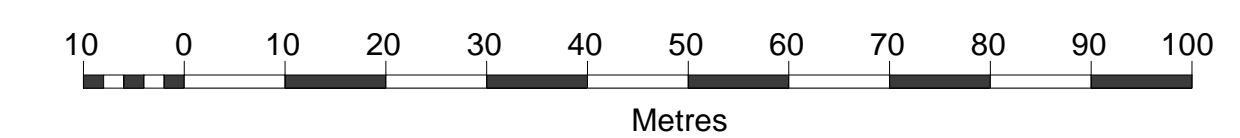
Network Rail (Chart Leacon) Order

Land Plan

Chart Leacon, Ashford, County of Kent



This map is based upon Ordnance Survey material with the permission of Ordnance Survey on behalf of the Controller of Her Majesty's Stationery Office © Crown copyright and database rights 2018 Ordnance Survey. Unauthorised reproduction infringes crown copyright and may lead to prosecution or civil proceedings. Licence number 0100031673



Scale at A0 1:750

Grid Ref TQ 99 42

Revision 7.0

Date 13/12/2018

- Land to be Acquired
- New Rights to be Acquired